












KEY

-  Left in left out vehicle access on Fred Taylor Drive
-  Strategic access points - signals
-  Sub-precinct boundary
-  Key retail frontage
-  General commercial frontage
-  Pedestrian linkages
-  Vehicle access lane
-  Key pedestrian linkage
-  Strategic road frontage to open space network
-  Strategic road alignment
-  Strategic road linkages

Westgate precinct plan 2: conceptual road network