

















-  Existing building retained
-  Bridle connections
-  District Arterial
-  Local connections
-  Pedestrian connections
-  Sub precinct A
-  Sub precinct B: Area 1
-  Sub precinct B: Area 2
-  Sub precinct D
-  Local centre
-  Open space
-  Reserve/Esplanade reserve
-  Wetland area

0 220 440 M



Kingseat Precinct Plan 4: Sub precinct Map A