










-  Precinct boundary
-  Indicative Primary Access points including pedestrian and cycle
-  Indicative location of required pedestrian/cycling crossings
-  Proposed roads (indicative location and alignment)
-  Intersection locations (indicative)
-  Indicative riparian enhancement, stormwater management, protection and maintenance covenants apply
-  Norfolk Pine
-  Proposed Amenity planting
-  Stormwater treatment facilities (indicative location)

**Karaka 2 precinct plan 1**