









-  Indicative Open Space
-  Road design to include additional on-street parking beside school and provide opportunity for additional access to school
-  Proposed vehicle access *Proposed vehicle access*
-  Proposed Road (indicative alignment)
-  No vehicle access to Karaka Road
-  Indicative Riparian enhancement/stormwater management/protection and maintenance covenants apply
-  Sub-precinct *Concept plan area*
-  Parcel Boundaries

Franklin sub-precinct C - Karaka South sub-precinct plan

