










- | | |
|---|--|
|  Precincts |  Proposed indigenous vegetation protection areas; ecological enhancement planting areas; amenity planting areas - restricted development areas (development not appropriate); protection & maintenance covenants apply |
|  Proposed pedestrian access |  Concept plan area |
|  Proposed road | |
|  Proposed vehicle access | |
|  Riparian enhancement protection & maintenance covenants apply | |
|  Growth area A | |
|  Growth area B | |

Franklin sub-precinct B - Grahams Beach sub-precinct plan