



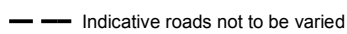


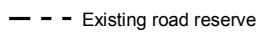






## Orewa 1 precinct plan 2

- |  |   |  |
|--|---|--|
|  Residential             |  Yard                              |  Protected tree |
|  Mixed                   |  Indicative roads not to be varied |  Western tower  |
|  Communal activity       |  Existing road reserve             |  Eastern tower  |
|  Reserve                 |  Sub-precinct boundary             |  |
|  Visual amenity corridor |   |  |

