









-  Bus stop
-  Strategic access point (signals)
-  Strategic access point / key intersection
-  Pedestrian link
-  Bus route
-  Proposed cycle lane & pedestrian link
-  Priority transit lane
-  Precincts

Precinct Plan 3: Hobsonville Corridor Transport Plan