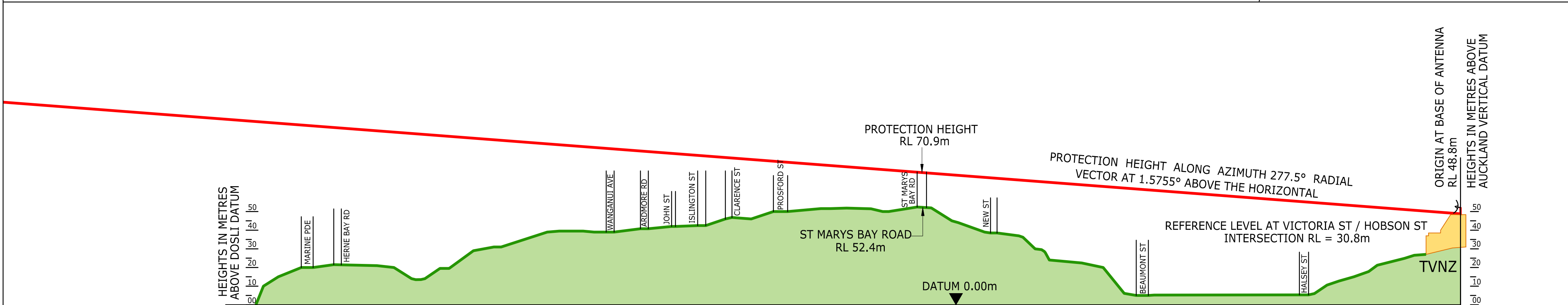
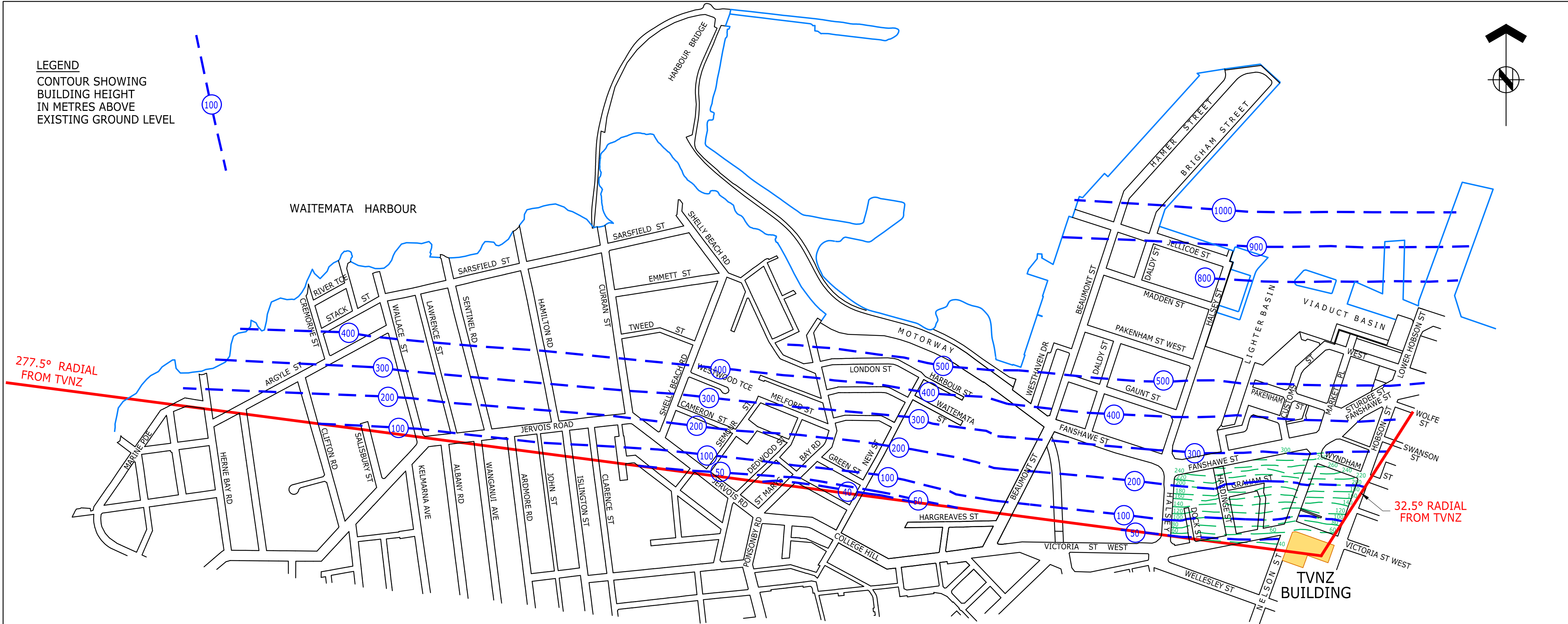
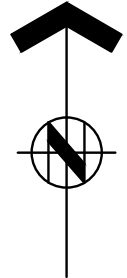


LEGEND
CONTOUR SHOWING
BUILDING HEIGHT
IN METRES ABOVE
EXISTING GROUND LEVEL



NOTE:
THIS SECTION IS NOT DRAWN TO NATURAL SCALE
VERTICAL SCALE EXAGGERATION FACTOR IS FIVE.
ALL HEIGHTS IN METRES ABOVE AUCKLAND VERTICAL DATUM

SECTION ALONG 277.5° RADIAL
SCALES: 1:7500 HORIZONTAL 1:1500 VERTICAL AT A2
1:15000 HORIZONTAL 1:3000 VERTICAL AT A4

				ORIGINATOR:	DATE:	SIGNED:		PLOT BY:	AJP		ASSOCIATION OF CONSULTING ENGINEERS NEW ZEALAND	ISO 9001 QUALITY ASSURED		Auckland Office Dilworth House 71 Great South Road Newmarket Auckland 1051 P +64 9 917 5000 www.harrisongrierson.com	PROJECT: TELEVISION NEW ZEALAND VICTORIA ST WEST AUCKLAND CITY	TITLE: PLAN SHOWING TRANSMISSION PATH AND PROPOSED BUILDING HEIGHT LIMITS	ISSUE STATUS:			CLIENT ISSUE				
				DRAWN:	DATE:	SIGNED:		PLOT DATE:	20.06.13												PROJECT No:	SCALES:	1:7500-A2 1:15000-A4	A2
				CHECKED:	DATE:	SIGNED:		SURVEY BY:																
				DGM	13.06.13																			
A	CLIENT ISSUE			APPROVED:	DATE:	SIGNED:		SURVEY DATE:																
REF	REVISIONS	DGM	20.06.13	BY	DATE	DGM	14.06.13																	
											THIS DRAWING AND DESIGN REMAINS THE PROPERTY OF, AND MAY NOT BE REPRODUCED OR ALTERED, WITHOUT THE WRITTEN PERMISSION OF HARRISON GRIERSON CONSULTANTS LIMITED. NO LIABILITY SHALL BE ACCEPTED FOR UNAUTHORISED USE OF THIS DRAWING.													