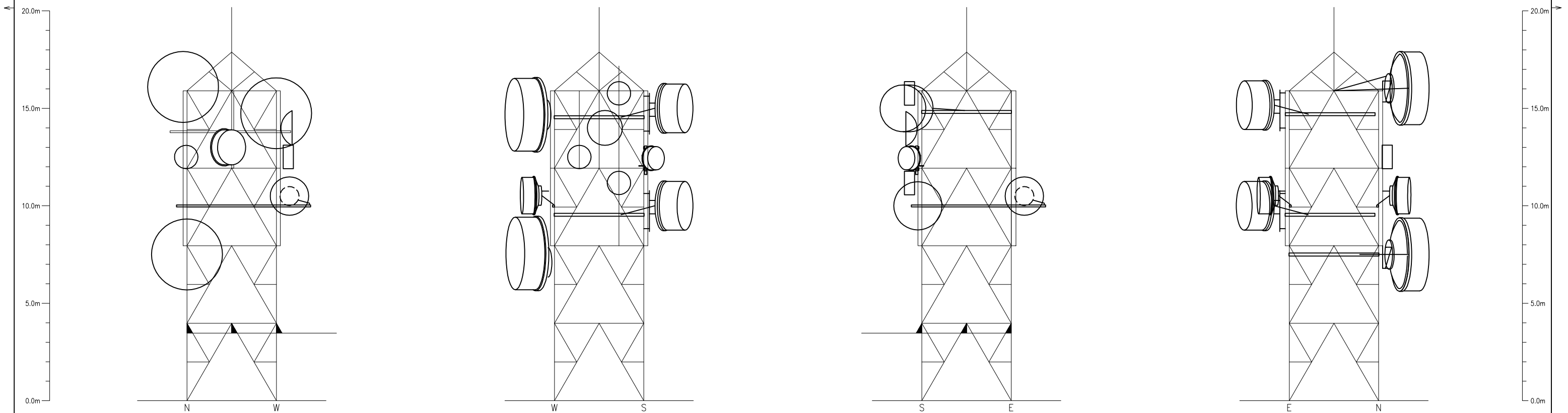
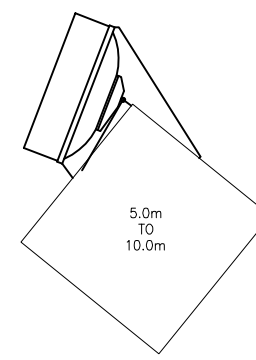
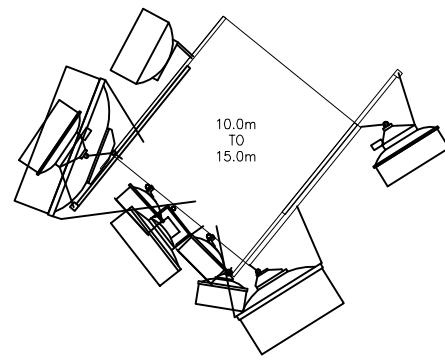
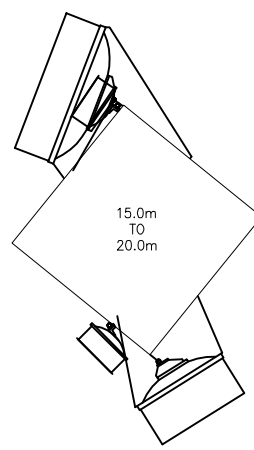


SITE PLAN



NORTHWEST 309°

SOUTHWEST 219°

SOUTHEAST 129°

NORTHEAST 39°

15.8m (52' 2'') FJS STRAIGHT LEG

INFORMATION ON THIS DRAWING IS CONFIDENTIAL TO KORDIA LIMITED. IT MUST NOT BE COPIED IN ANY FORM OR BE MADE AVAILABLE TO A THIRD PARTY.

ISS	ORIGIN	BY	DATE	DESIGN CHK	DRG CHK	REVISION DETAILS

TITLE	HUNUA
SUB TITLE	TOWER ANTENNA LOCATIONS

ANTENNA STATUS:	<input checked="" type="checkbox"/> Proposed	<input type="checkbox"/> In-Service	<input type="checkbox"/> Not In-Service
ORIGIN:	C.ROBERTS	© Copyright Kordia™. All rights reserved.	SIZE
DRAWN:	S.POWELL	14.11.89	A1
DESIGN CHK:	-----		
DWG CHK:	C.ROBERTS	14.11.89	DWG No
APPROVED FOR ISSUE:			ISSUE
		18115-101	W

HNA