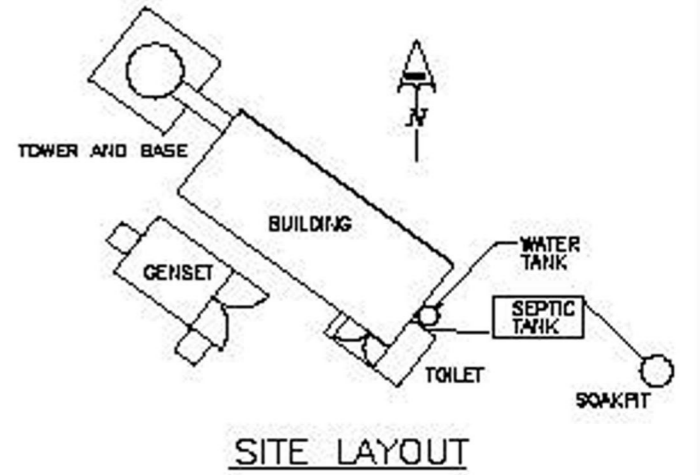
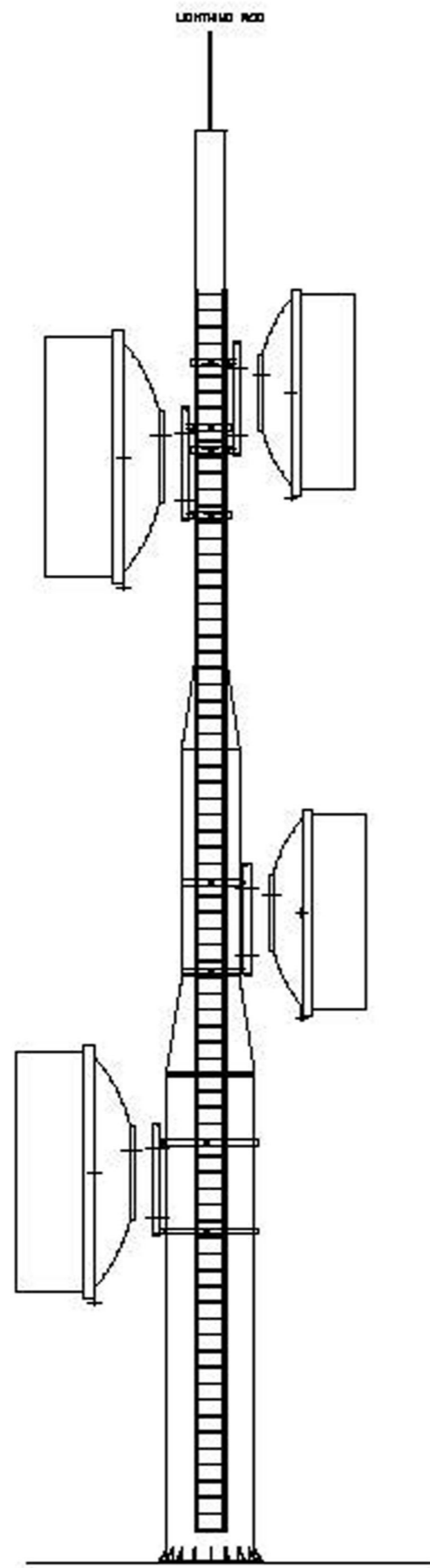
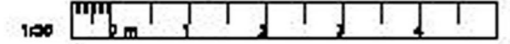


HEIGHT ABOVE GROUND IN METRES

25.0m
20.0m
15.0m
10.0m
5.0m
0.0m



SITE LAYOUT



INFORMATION ON THIS DRAWING IS CONFIDENTIAL TO KORDIA LIMITED. IT MUST NOT BE COPIED IN ANY FORM OR BE MADE AVAILABLE TO A THIRD PARTY.

| NO | REVISION | BY | DATE | DESCRIPTION |
|----|----------|----|------|-------------|
| | | | | |
| | | | | |
| | | | | |

PROJECT: KAIKARA
 SHEET: POLE ANTENNA LAYOUT

| | | | |
|----------------------------|---------------------------|-----------------------|-------------|
| DESIGNED BY: Russell Smith | CHECKED BY: Russell Smith | DATE: 10/01 | SCALE: A1 |
| KORDIA | | PROJECT NO: 18038-101 | SHEET NO: A |

PLANT SCALE: 2:1

KPA