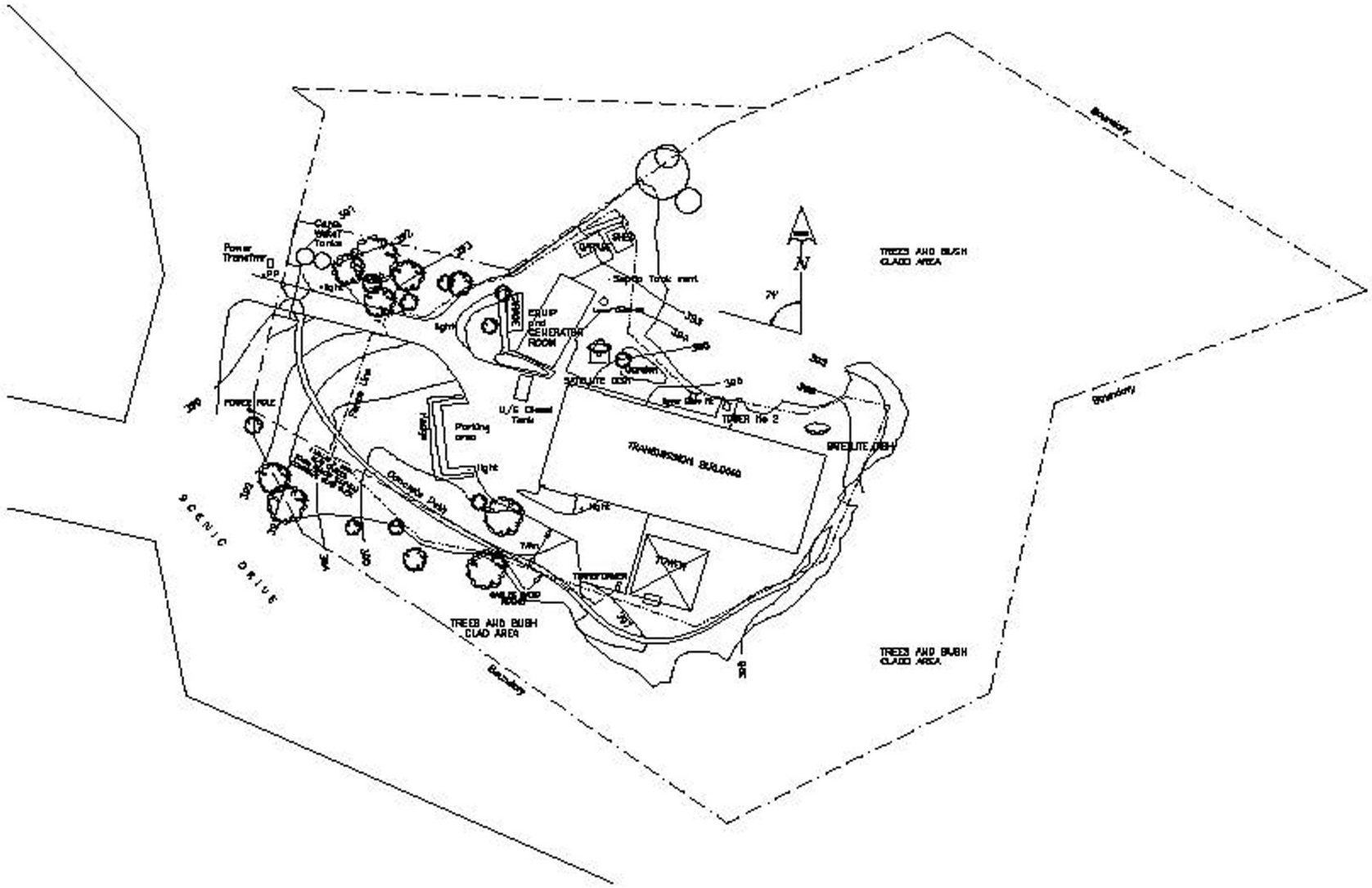

SITE PLAN

1:500 0 m 10 20 30 40

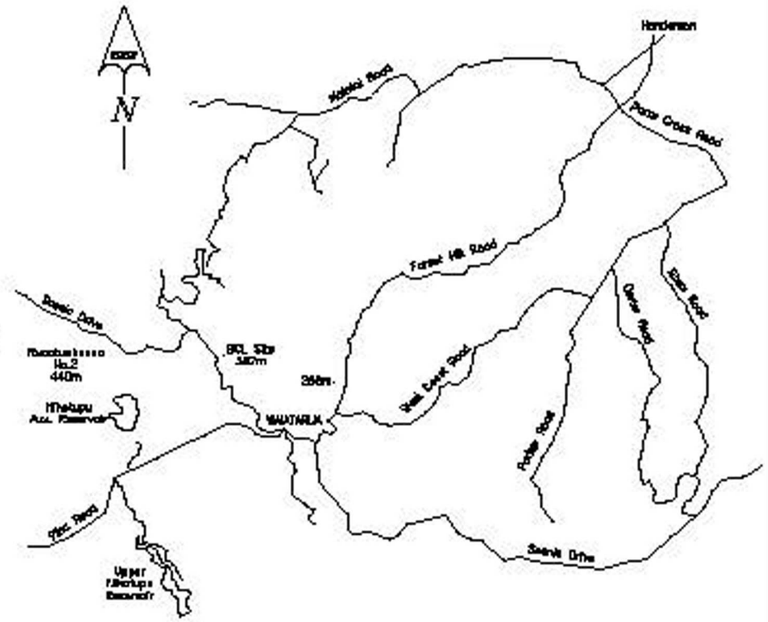

LOCALITY PLAN

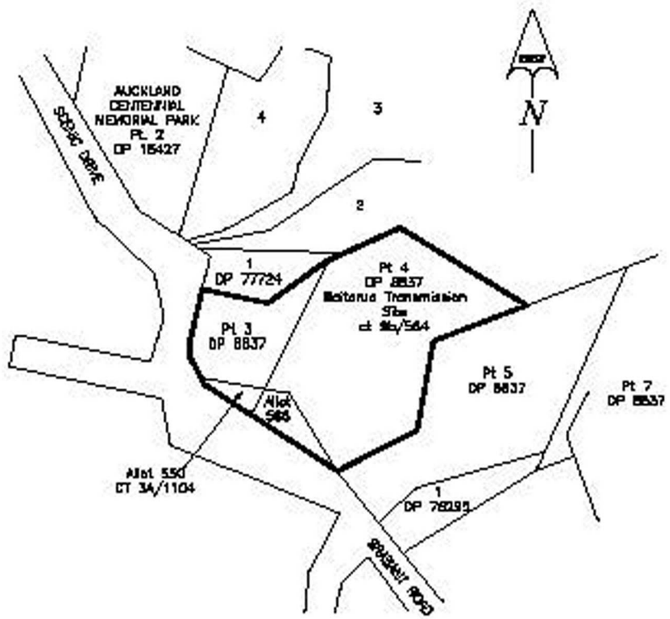

SITE LOCALITY PLAN

A number of underground services exist on this site and their location has yet to be accurately determined. The positions shown are indicative only.

No excavation is to be undertaken without the prior written approval of the District Manager.

LEGEND of SYMBOLS

———	U/G POWER MAINS
———	EARTH
·····	STORMWATER
-·-·-·-	SEWER
—·—·—	BOUNDARY
—··—··—	FENCE LINE

WAIATARUA

AS-BUILT
SITE & LOCALITY PLANS

WJ CUTLER			
M.BUDOLPH	7.11.94	kordia	A1
WM CUTLER	15.11.94		
		18141-10	D

WTA