
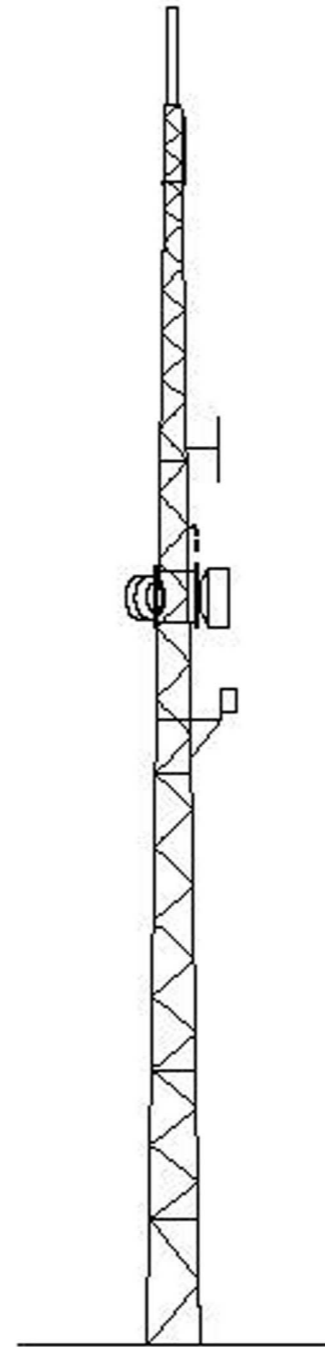


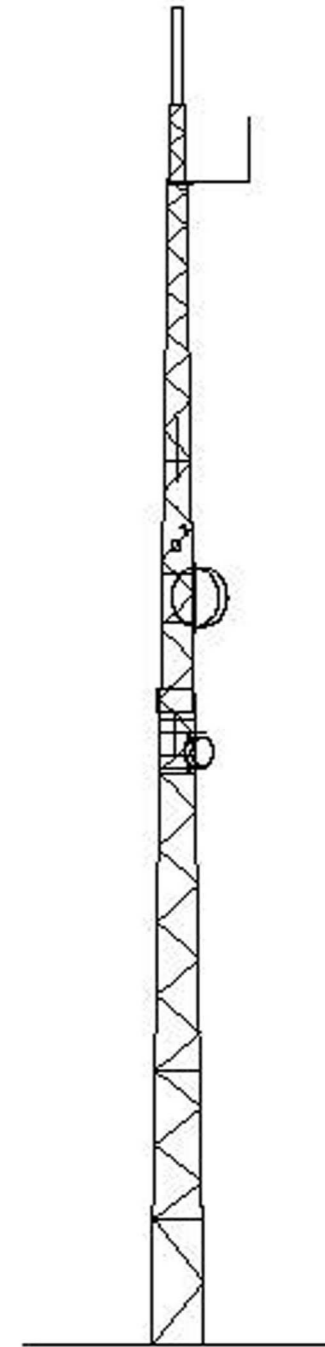
NORTH 15°




WEST 285°



SOUTH 195°



EAST 105°



INFORMATION ON THIS DRAWING IS CONFIDENTIAL TO KORDIA LIMITED. IT MUST NOT BE COPIED IN ANY FORM OR BE MADE AVAILABLE TO A THIRD PARTY.

NO	REVISION	BY	DATE	REVISION NO.	REV. DATE

WAMBARUA
TOWER No 2 ANTENNA LOCATIONS

PROJECT NO.	18141-102
DATE	14.4.2011
DESIGNER	C. ROBERTS
CHECKED	C. ROBERTS
DATE	14.4.2011
SCALE	A1
PROJECT	18141-102
DATE	14.4.2011