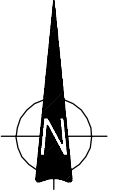


KAIPARA HARBOUR



SOUTH HEAD

WAIONUI INLET

Latitude 36° 28' 45.3" south  
Longitude 174° 09' 38" east



Radius 6000 yards  
(5486m)

LAKE OTOTOA

LAKE KUWAKATA

TASMAN SEA

LEGEND

-  Air Weapons Range Danger Template Boundary
-  Land to be included in Designation

SCALE 1: 50,000

0 500 1000 1500 2000 2500(m)



ORIGINAL IN COLOUR



**Tonkin & Taylor**

Environmental and Engineering Consultants  
Level 4, 265 Wakefield St, Wellington  
www.tonkin.co.nz

DRAWN	HSJ	May.12
DRAFTING CHECKED		
APPROVED		
CADFILE : 85477-F10.dwg		
SCALES (AT A3 SIZE)		
1: 50,000		
PROJECT No.	85477	

NEW ZEALAND DEFENCE FORCE  
NOTICE OF REQUIREMENT  
NZDF SOUTH KAIPARA HEAD  
Site Plan

FIG. No. Figure 10

REV. 0

L:\85477\CAD\85477-F10.dwg Layout1 R:\629112\2-83-34.m...  
P:\85477\CAD\85477-F10.dwg Layout1 - 8/06/2012 2:53:34 p.m., [nsj], 1:1

Property boundaries sourced from Land Information New Zealand data as at 7-Feb-2012 (Crown Copyright Reserved).