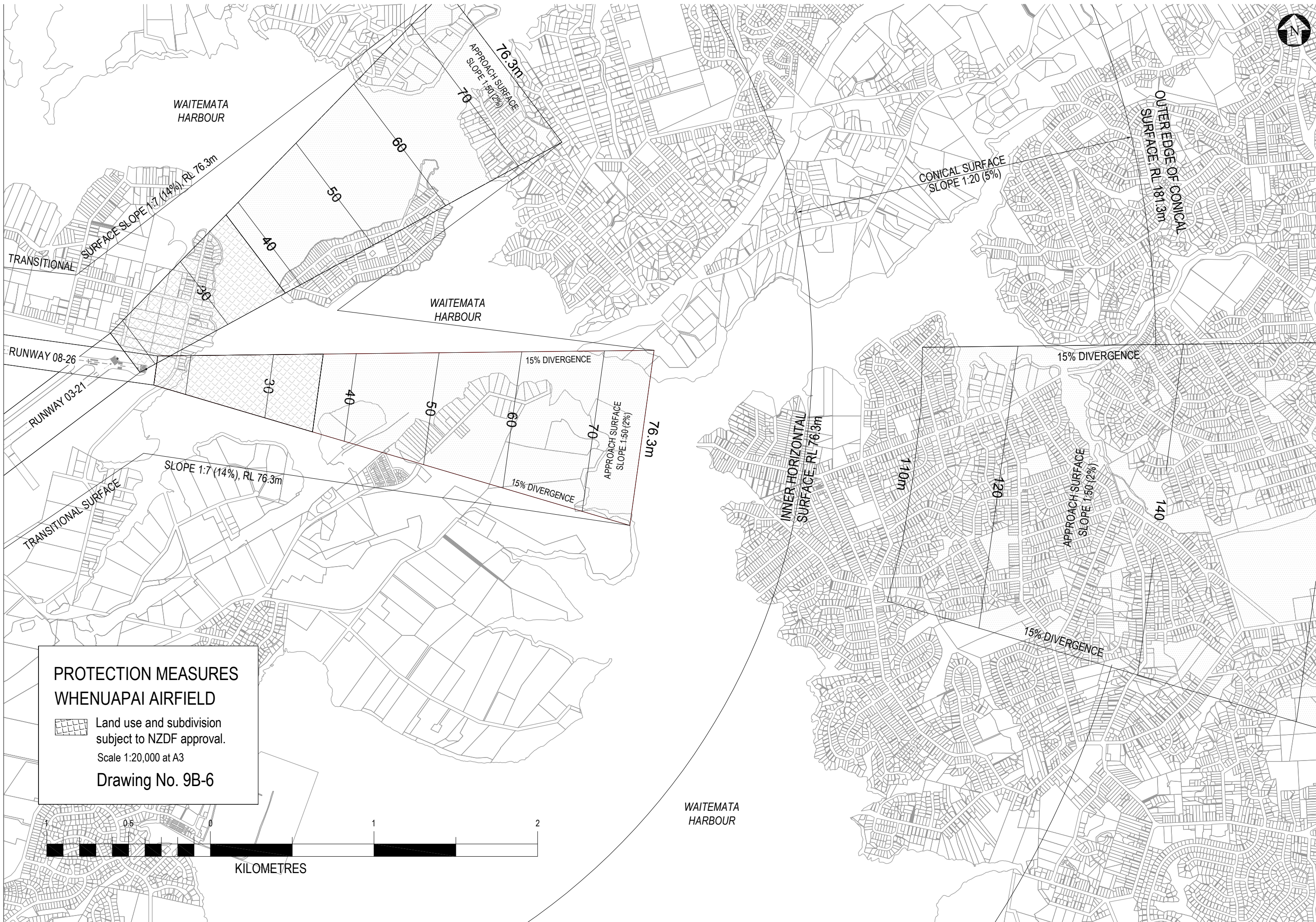





WAITEMATA HARBOUR

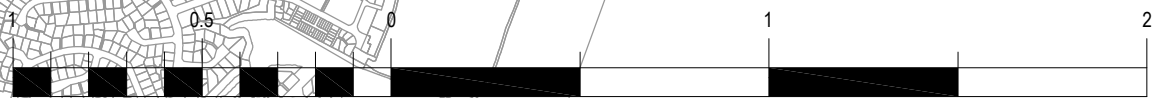


PROTECTION MEASURES WHENUAPAI AIRFIELD

 Land use and subdivision
subject to NZDF approval.

Scale 1:20,000 at A3

Drawing No. 9B-6



KILOMETRES

WAITEMATA HARBOUR