

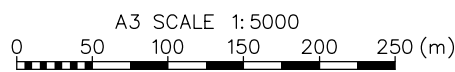


LEGEND

-  Designation Boundary
-  Land to be included in designation



Property boundaries sourced from Land Information New Zealand data as at 7-Feb-2012 (Crown Copyright Reserved).



Tonkin & Taylor
Environmental and Engineering Consultants
Level 4, 265 Wakefield St, Wellington
www.tonkin.co.nz

| | | |
|---------------------|---------------|--------|
| DRAWN | HSJ | May.12 |
| DRAFTING CHECKED | | |
| APPROVED | | |
| CADFILE : | \85477-F2.dwg | |
| SCALES (AT A3 SIZE) | 1: 5000 | |
| PROJECT No. | 85477 | |

NEW ZEALAND DEFENCE FORCE
REQUIREMENT FOR DESIGNATION
NZDF PAPAURA
Site Plan

FIG. No. Figure 2

REV. 0

L:\85477\CAD\85477-F2.dwg, Layout1, 29/05/2012 11:32:18 a.m., hsj, 1:1