











- Legend**
-  BOUNDARY OF EXISTING DESIGNATION 288
 -  EXTENT OF PROPOSED ALTERATION TO EXISTING DESIGNATION 288
 -  INDICATIVE EXTENT OF MCF SECURE FACILITIES (REFER CONDITIONS 1(e) AND 85)
 -  INDICATIVE EXTENT OF MCF NON-SECURE FACILITIES (INCLUDING CARPARK) (REFER CONDITIONS 1(f))
 -  AREA 1 (REFER CONDITIONS 81, 82, 83 AND 84)
 -  AREA 2 (REFER CONDITIONS 81, 82, 83 AND 84)
 -  INDICATIVE EXTENT OF ARWCF SECURE FACILITIES (REFER CONDITIONS 1(d))



Data Sources:
Aerials - Google Earth (March 28 2009)
Cadastral - Quickmap

Projection:
NZTM

Figure 1

**ARWCF AND
MEN'S PRISON AT WIRI**
Development
Plan

Date: 12 May 2011
Revision: B

Graphic prepared for the Department
of Corrections by Boffa Miskell Ltd.
Author: tim.chaplin@boffamiskell.co.nz

Checked: P.Hall

These graphics have been produced as a result of information provided by the client and/or sourced by or provided to Boffa Miskell Limited by a third party for the purposes of providing the services. No responsibility is taken by Boffa Miskell Limited for any liability or action arising from any incomplete or inaccurate information provided to Boffa Miskell Limited (whether from the client or a third party). These graphics are provided to the client for the benefit and use by the client and for the purpose for which it is intended.
© Boffa Miskell 2011